

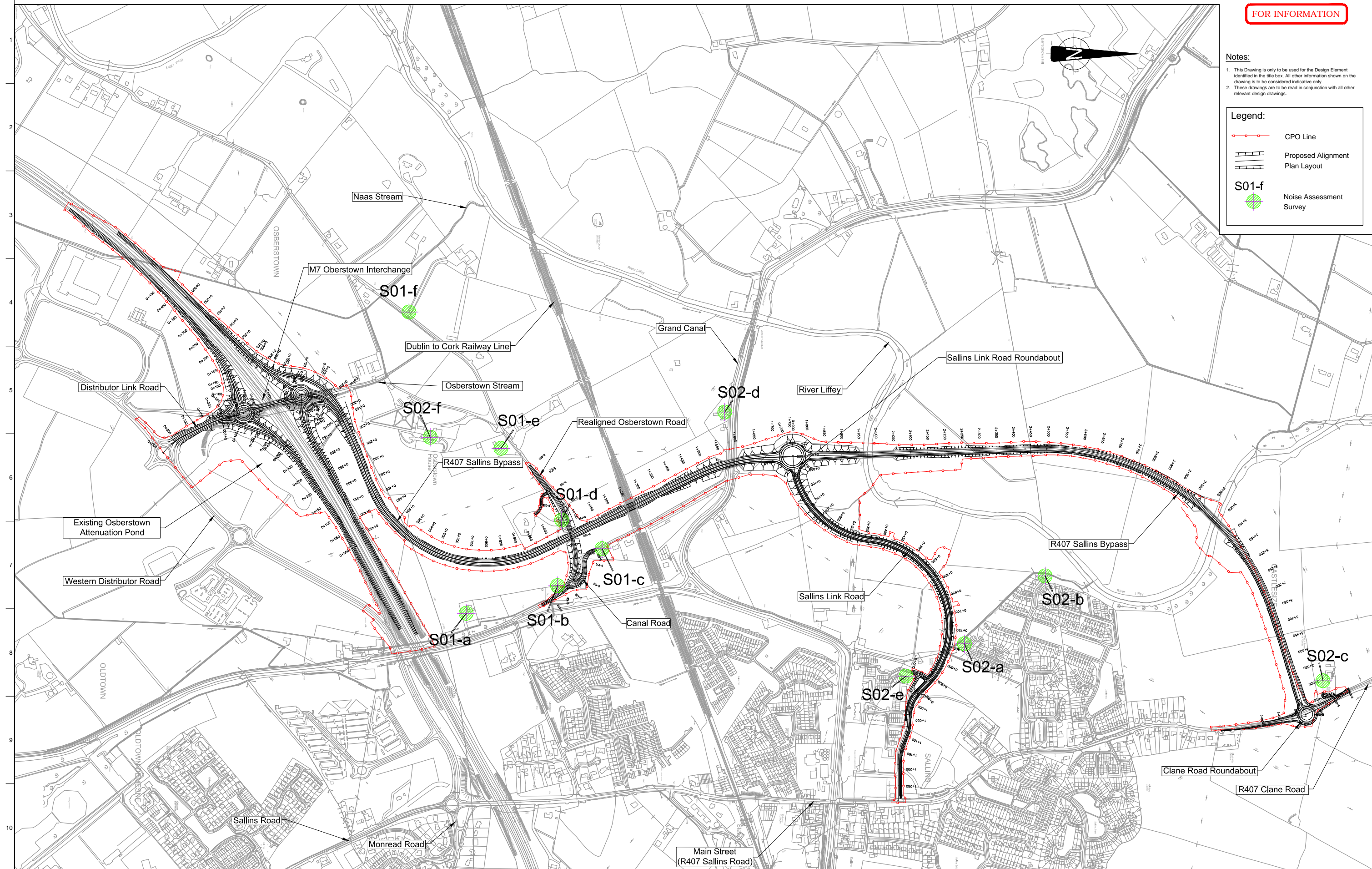
FOR INFORMATION



- Notes:**
1. This Drawing is only to be used for the Design Element identified in the title box. All other information shown on the drawing is to be considered indicative only.
 2. These drawings are to be read in conjunction with all other relevant design drawings.

Legend:

- CPO Line
- Proposed Alignment Plan Layout
- S01-f Noise Assessment Survey



Issue	Date	By	Chkd	Appd
-	Dec 2013	KJ	EMC	EMC

Kildare County Council
Comhairle Contae Chill Dara

Naas Town Council
Comhairle Baile an Náits

An Roinn Iompair
Turasóireachta agus Spóirt
Department of Transport,
Tourism and Sport

NDP
NATIONAL DEVELOPMENT PLAN

Job Title
**M7 Oberstown Interchange
& R407 Sallins Bypass EIS**

Scale at A3
1:10,000

Date:
December 2013

Consultant
ARUP

Arup, 50 Ringsend Road
Dublin 4
Tel +353(0)1 233 4455 Fax +353(0)1 668 3169
www.arup.ie

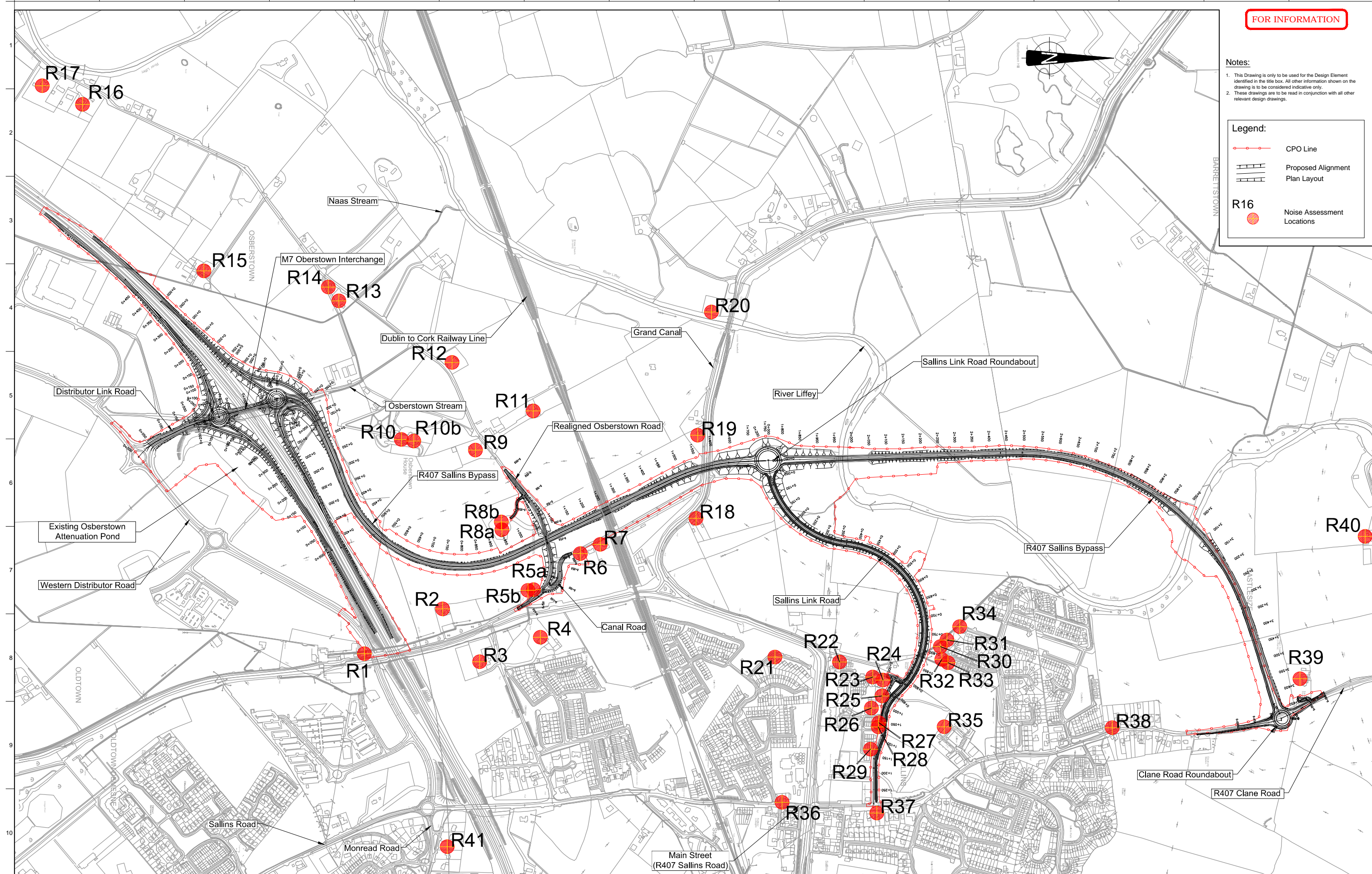
Drawing Title
Noise Survey Locations

Drawing Status
For Information

Job No
227136-00

Drawing No
Figure11.1

Issue
-



FOR INFORMATION


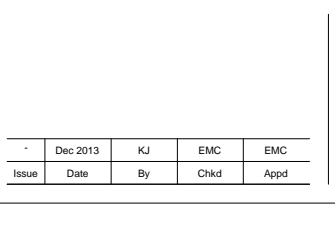
- Notes:**
- This Drawing is only to be used for the Design Element identified in the title box. All other information shown on the drawing is to be considered indicative only.
 - These drawings are to be read in conjunction with all other relevant design drawings.

Legend:

- CPO Line
- Proposed Alignment
- Plan Layout
- R16 Noise Assessment Locations

© Ordnance Survey Ireland. All Rights Reserved.
Licence Number 2010/26/CCMA/Kildare County Council.
Do not scale

Issue	Date	By	Chkd	Appd
-	Dec 2013	KJ	EMC	EMC



Job Title
M7 Oberstown Interchange & R407 Sallins Bypass EIS

Scale at A3
1:10,000

Date:
December 2013

Consultant
ARUP

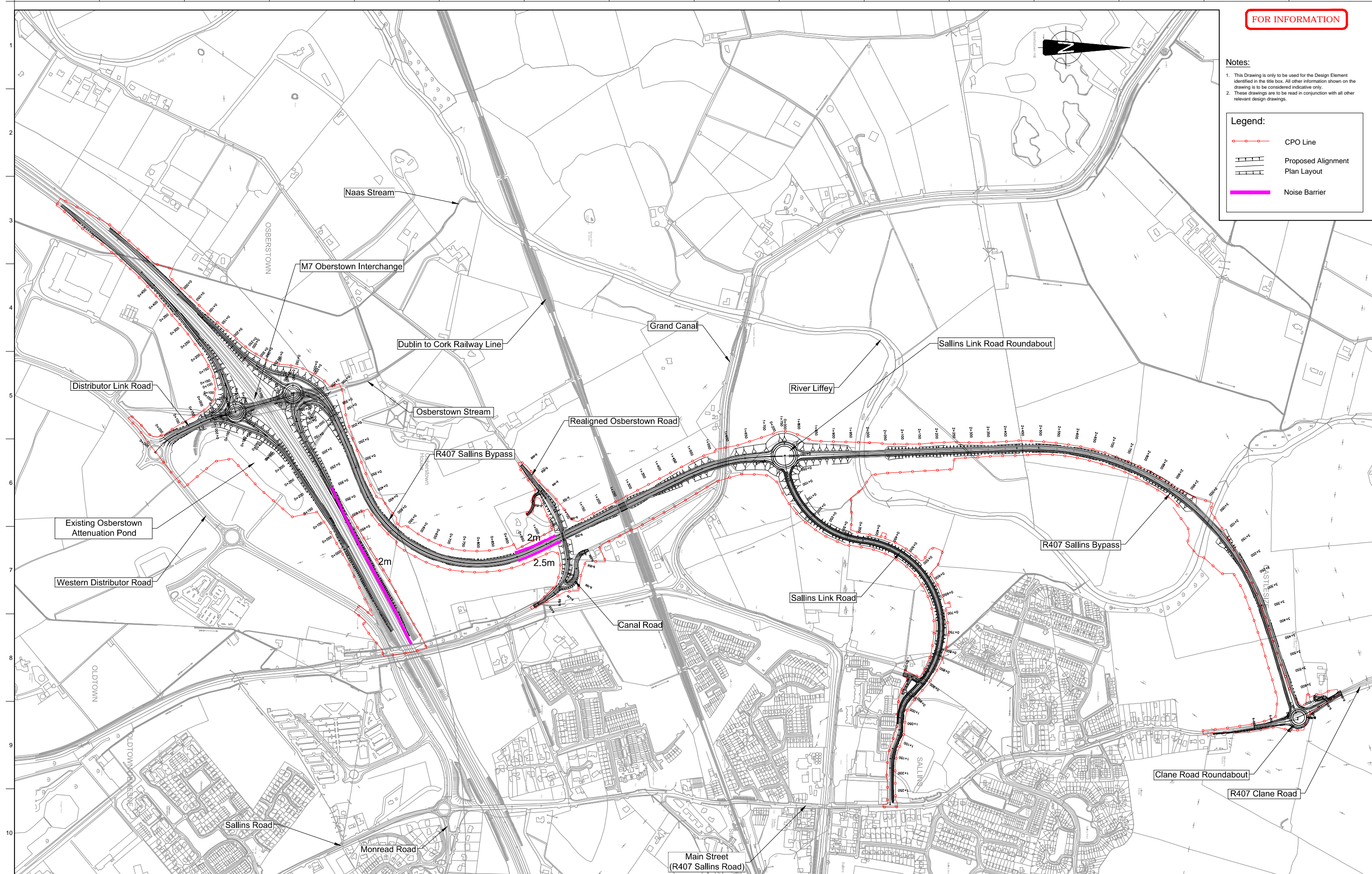
Arup, 50 Ringsend Road
Dublin 4
Tel +353(0)1 233 4455 Fax +353(0)1 668 3169
www.arup.ie

Drawing Title
Noise Assessment Locations

Drawing Status
For Information

Job No
227136-00

Issue
Figure11.2



FOR INFORMATION

- Notes:**
1. This Drawing is only to be used for the Design Element identified in the title box. All other information shown on the drawing is to be considered indicative only.
 2. These drawings are to be read in conjunction with all other relevant design drawings.

Legend:

- CPO Line
- Proposed Alignment Plan Layout
- Noise Barrier

Issue	Date	By	Chkd	Appd
-	Dec 2013	KJ	EMC	EMC

Kildare County Council
Comhairle Contae Chill Dara

Naas Town Council
Comhairle Baile an Náis

An Roinn Iompair
Turasoireachta agus Spóirt
Department of Transport,
Tourism and Sport

NNDP
NATIONAL DEVELOPMENT PLAN

Job Title
**M7 Oberstown Interchange
& R407 Sallins Bypass EIS**

Scale at A3
1:10,000

Date:
December 2013

Consultant
ARUP

Arup, 50 Ringsend Road
Dublin 4
Tel +353(0)1 233 4455 Fax +353(0)1 668 3169
www.arup.ie

Drawing Title
Noise Barrier Locations

Drawing Status
For Information

Job No
227136-00





Issue
Figure 11.3

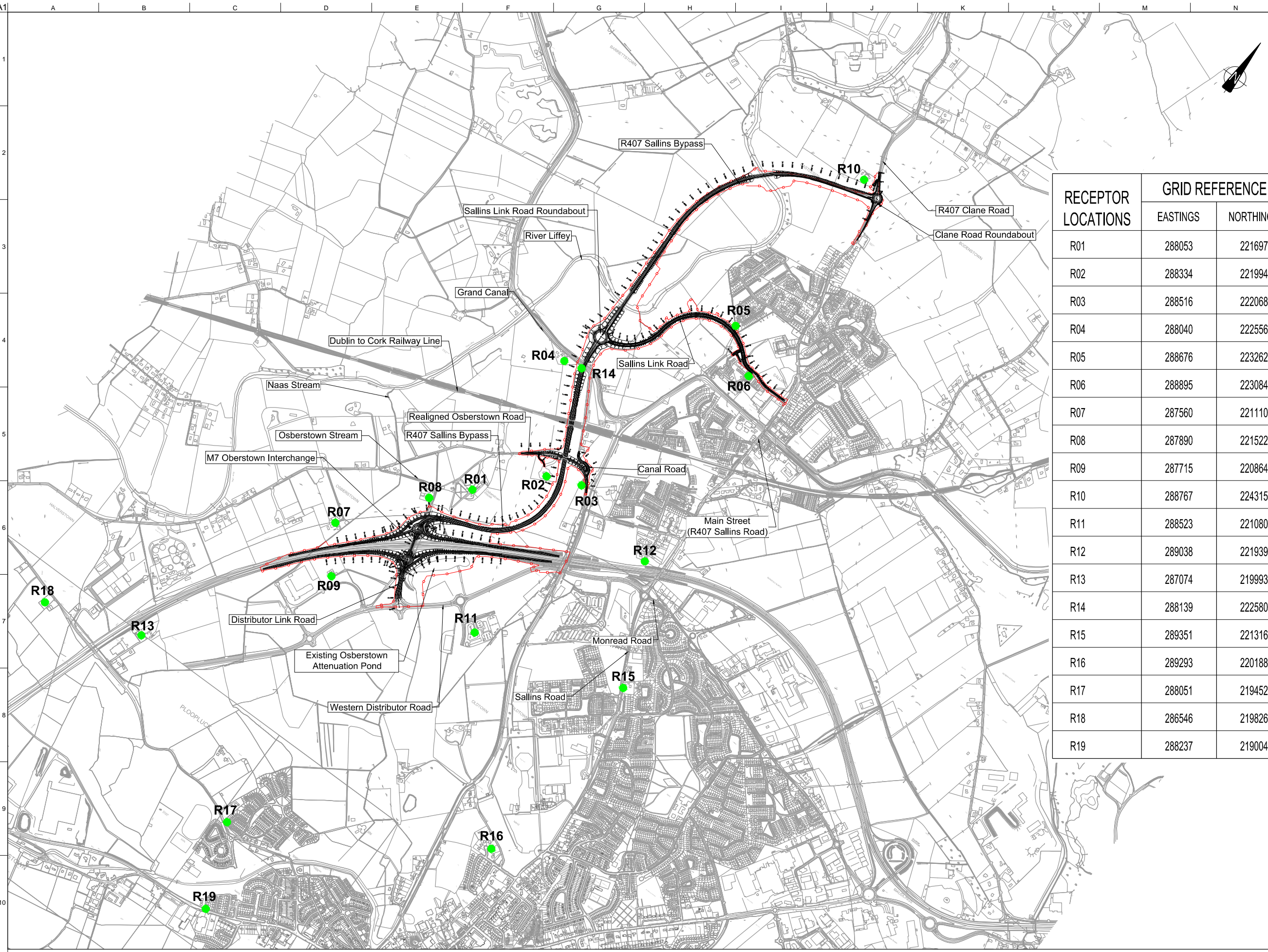
FOR INFORMATION

- Notes:
1. This Drawing is only to be used for the Design Element identified in the title box. All other information shown on the drawing is to be considered indicative only.
 2. These drawings are to be read in conjunction with all other relevant design drawings.

RECEPTOR LOCATIONS	GRID REFERENCE	
	EASTINGS	NORTHINGS
R01	288053	221697
R02	288334	221994
R03	288516	222068
R04	288040	222556
R05	288676	223262
R06	288895	223084
R07	287560	221110
R08	287890	221522
R09	287715	220864
R10	288767	224315
R11	288523	221080
R12	289038	221939
R13	287074	219993
R14	288139	222580
R15	289351	221316
R16	289293	220188
R17	288051	219452
R18	286546	219826
R19	288237	219004

Legend:

-  CPO Line
-  Proposed Alignment
-  Plan Layout
-  R00 Receptor Locations



© Ordnance Survey Ireland. All Rights Reserved.
Licence Number 2010/26/CCMA/Kildare County Council.
Do not scale

Issue	Date	By	Chkd	Appd
-	Dec 2013	KJ	EMC	EMC



Kildare County Council
Comhairle Contae Chill Dara



Naas Town Council
Comhairle Baile an Náits



An Roinn Iompair
Turasoireachta agus Spóirt
Department of Transport,
Tourism and Sport



NDP
NATIONAL DEVELOPMENT PLAN

Job Title
**M7 Osberstown Interchange
& R407 Sallins Bypass EIS**

Scale at A3
1:20,000

Date:
December 2013

Consultant

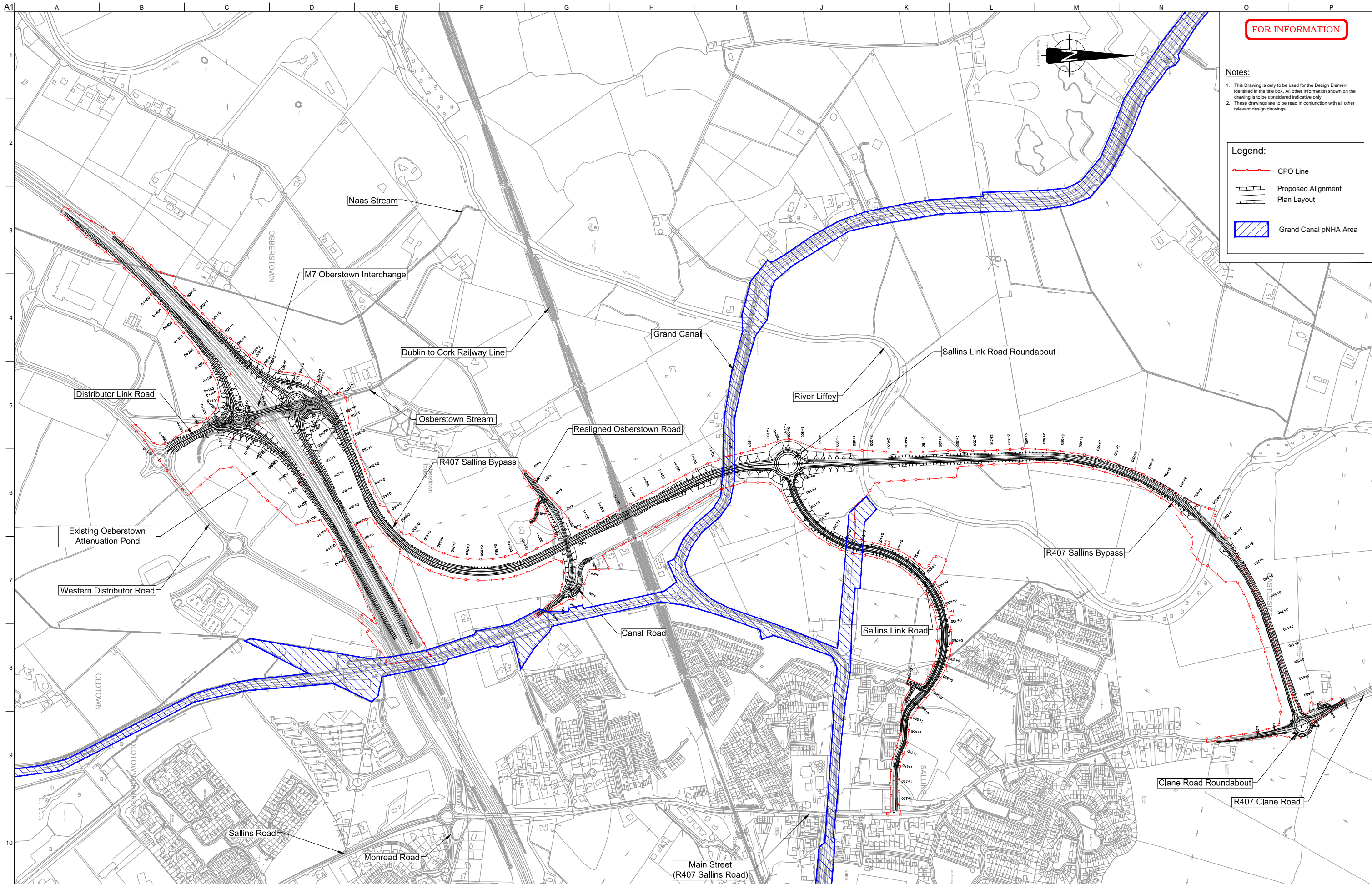


Arup, 50 Ringsend Road
Dublin 4
Tel +353(0)1 233 4455 Fax +353(0)1 668 3169
www.arup.ie

Drawing Title
Air Quality Receptor Points

Drawing Status
For Information

Job No 227136-00	Drawing No Figure 12.1	Issue -
----------------------------	----------------------------------	-------------------



FOR INFORMATION

- Notes:**
1. This Drawing is only to be used for the Design Element identified in the title box. All other information shown on the drawing is to be considered indicative only.
 2. These drawings are to be read in conjunction with all other relevant design drawings.

Legend:

- CPO Line
- Proposed Alignment
- Plan Layout
- Grand Canal pNHA Area

Drawing Title
Grand Canal pNHA in vicinity of proposed R407 Sallins Bypass

Drawing Status
For Information

Job No
227136-00

Drawing No
Figure 14.1

Issue
-

Consultant
ARUP
Arup, 50 Ringsend Road
Dublin 4
Tel +353(0)1 233 4455 Fax +353(0)1 668 3169
www.arup.ie

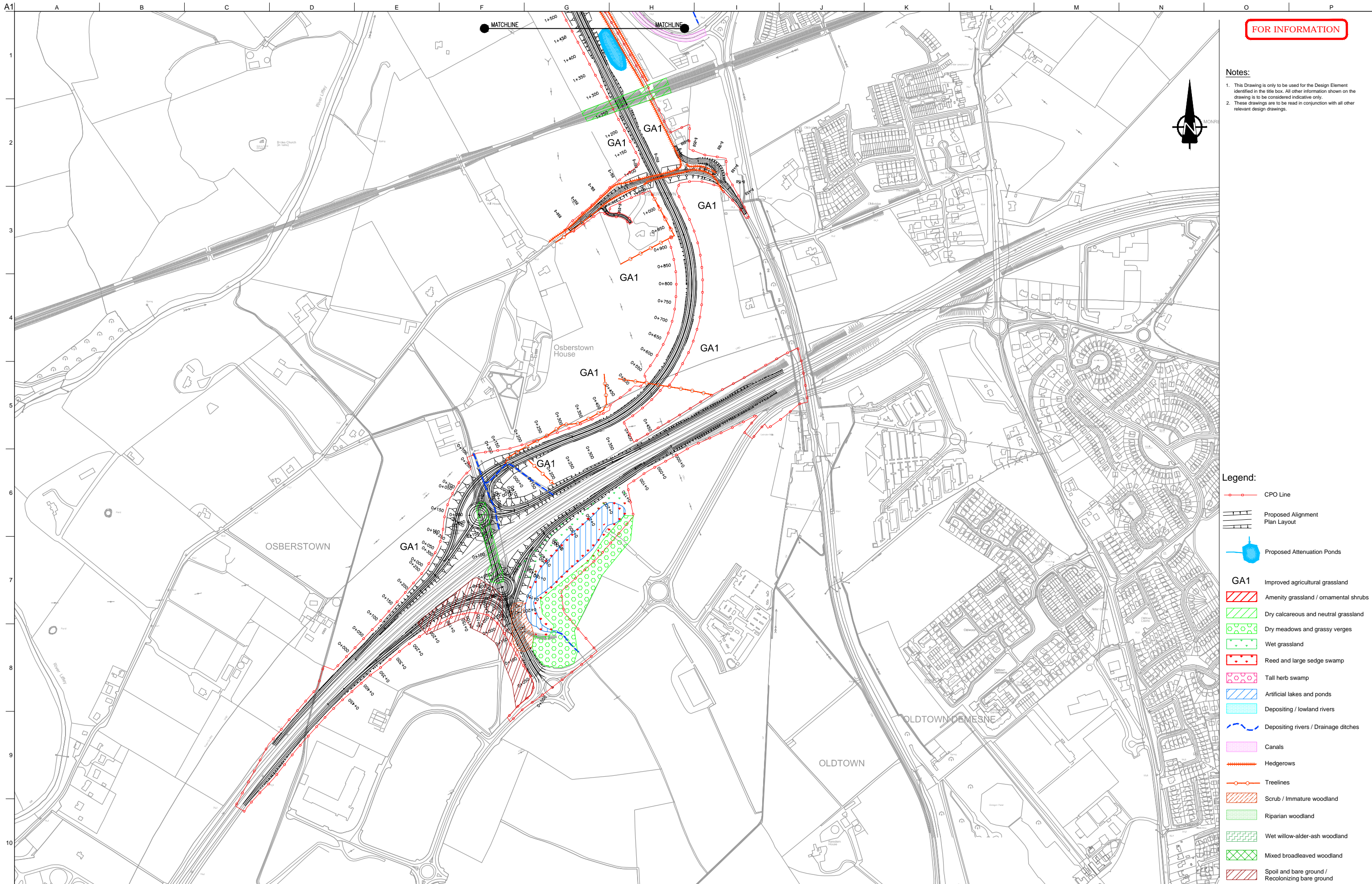
Job Title
M7 Oberstown Interchange & R407 Sallins Bypass EIS

Scale at A3
1:10,000

Date:
December 2013



Issue	Date	By	Chkd	Appd
-	Dec 2013	KJ	EMC	EMC



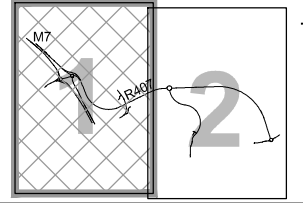
FOR INFORMATION

- Notes:**
1. This Drawing is only to be used for the Design Element identified in the title box. All other information shown on the drawing is to be considered indicative only.
 2. These drawings are to be read in conjunction with all other relevant design drawings.



- Legend:**
- CPO Line
 - Proposed Alignment
Plan Layout
 - Proposed Attenuation Ponds
 - GA1** Improved agricultural grassland
 - Amenity grassland / ornamental shrubs
 - Dry calcareous and neutral grassland
 - Dry meadows and grassy verges
 - Wet grassland
 - Reed and large sedge swamp
 - Tall herb swamp
 - Artificial lakes and ponds
 - Depositing / lowland rivers
 - Depositing rivers / Drainage ditches
 - Canals
 - Hedgerows
 - Treelines
 - Scrub / Immature woodland
 - Riparian woodland
 - Wet willow-alder-ash woodland
 - Mixed broadleaved woodland
 - Spoil and bare ground / Recolonizing bare ground

Key Plan



Issue	Date	By	Chkd	Appd
-	Dec 2013	KJ	EMC	EMC



Job Title
M7 Osberstown Interchange & R407 Sallins Bypass EIS

Scale at A3
1:8000

Date:
December 2013

Consultant
ARUP

Arup, 50 Ringsend Road
Dublin 4
Tel +353(0)1 233 4455 Fax +353(0)1 668 3169
www.arup.ie

Drawing Title
Habitats Map

Sheet 1 of 2

Drawing Status
For Information

Job No 227136-00	Drawing No Figure 14.2a	Issue -
----------------------------	-----------------------------------	------------